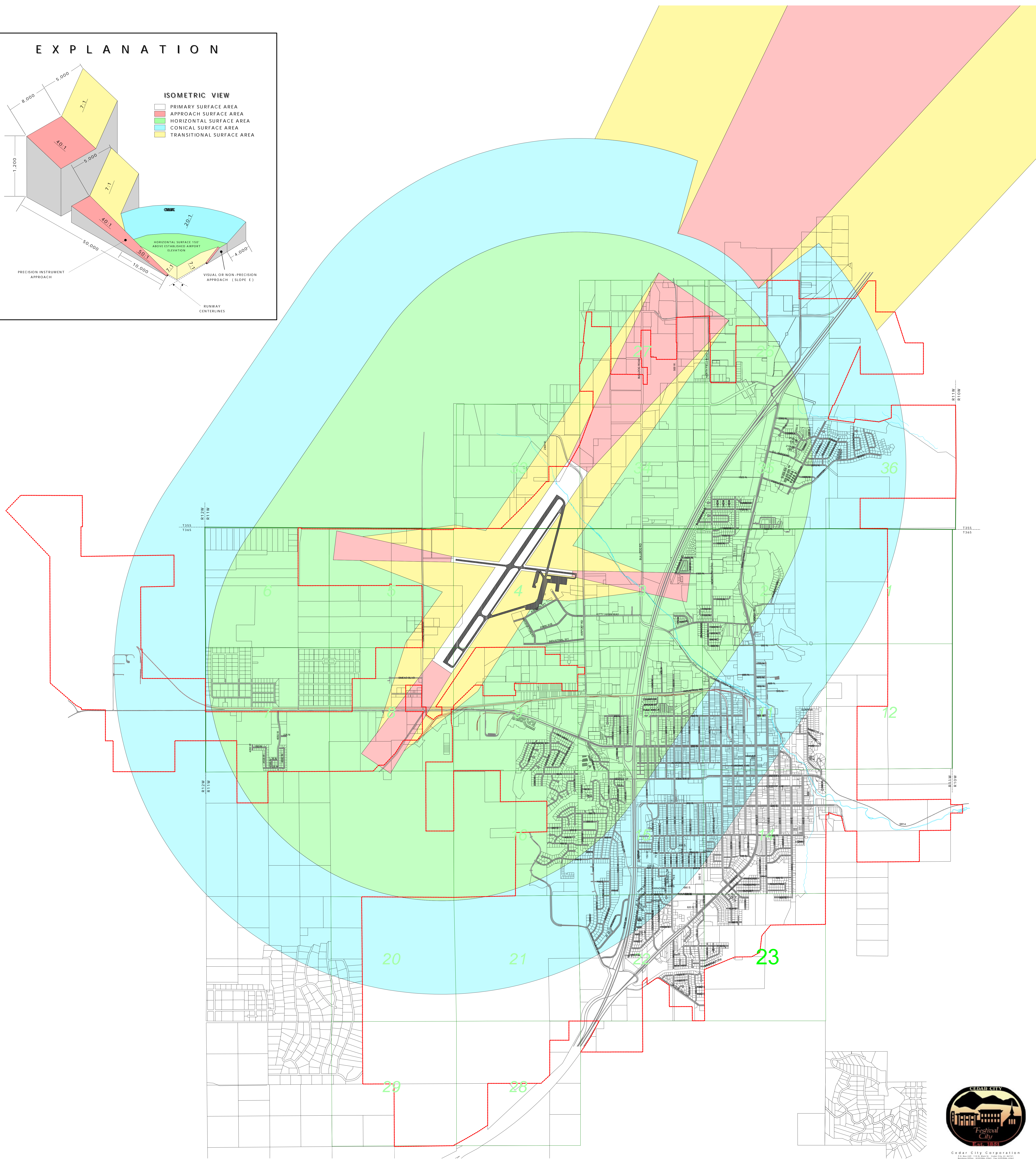
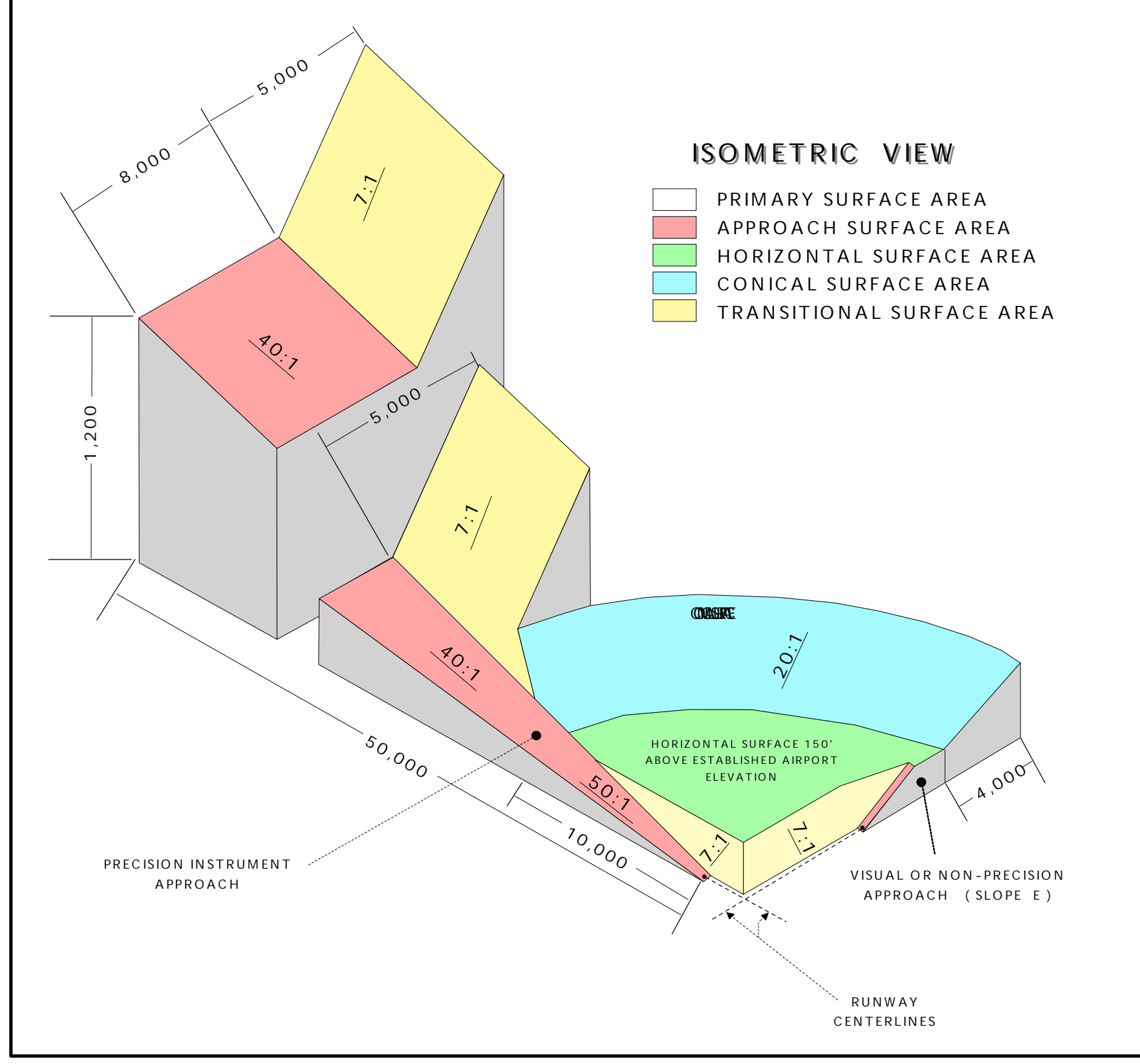



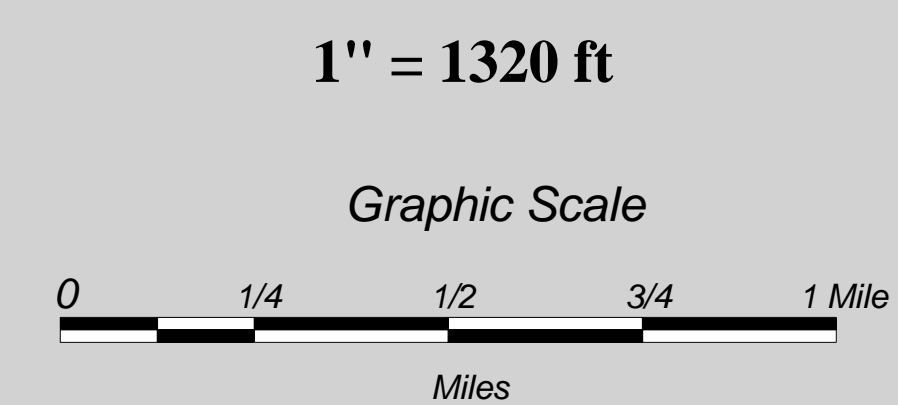

EXPLANATION



CEDAR CITY CORPORATION
Airport Height Restriction Land Use Map

- PARCEL
- CREEK
- RAILROAD
- TOWNSHIP/RANGE LINE
- SECTION LINE
- PAVED ROAD

- Primary Surface Area
- Approach Surface Area
- Horizontal Area
- Conical Area
- Transitional Area



Cedar City Corporation
100 Park Ave., Cedar City, MO, 64613
(660) 241-1111
www.cedar-city.com

Map Printed 3/01/01

Disclaimer
Cedar City Corporation assumes no liability for the accuracy of this map. Intended for viewing purposes only.